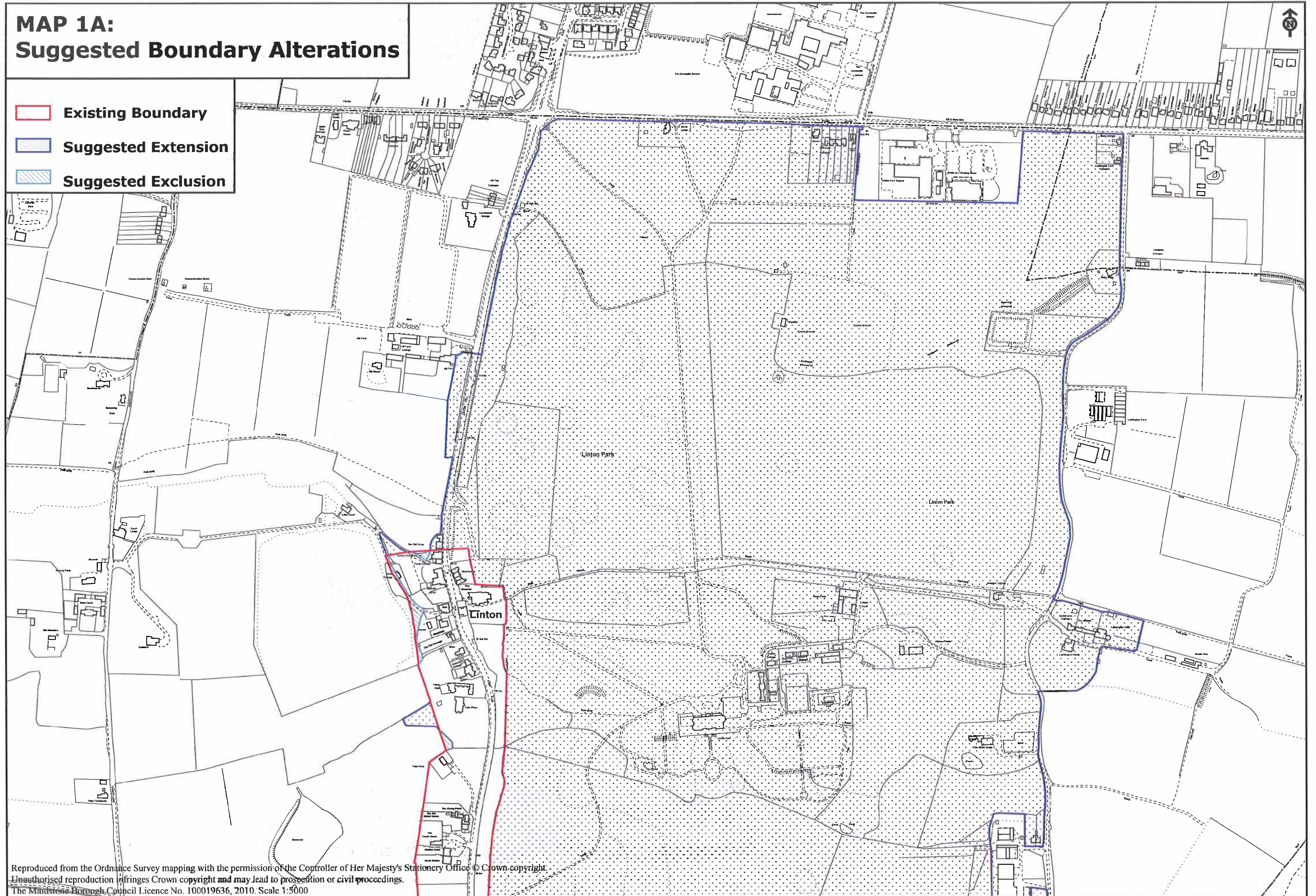


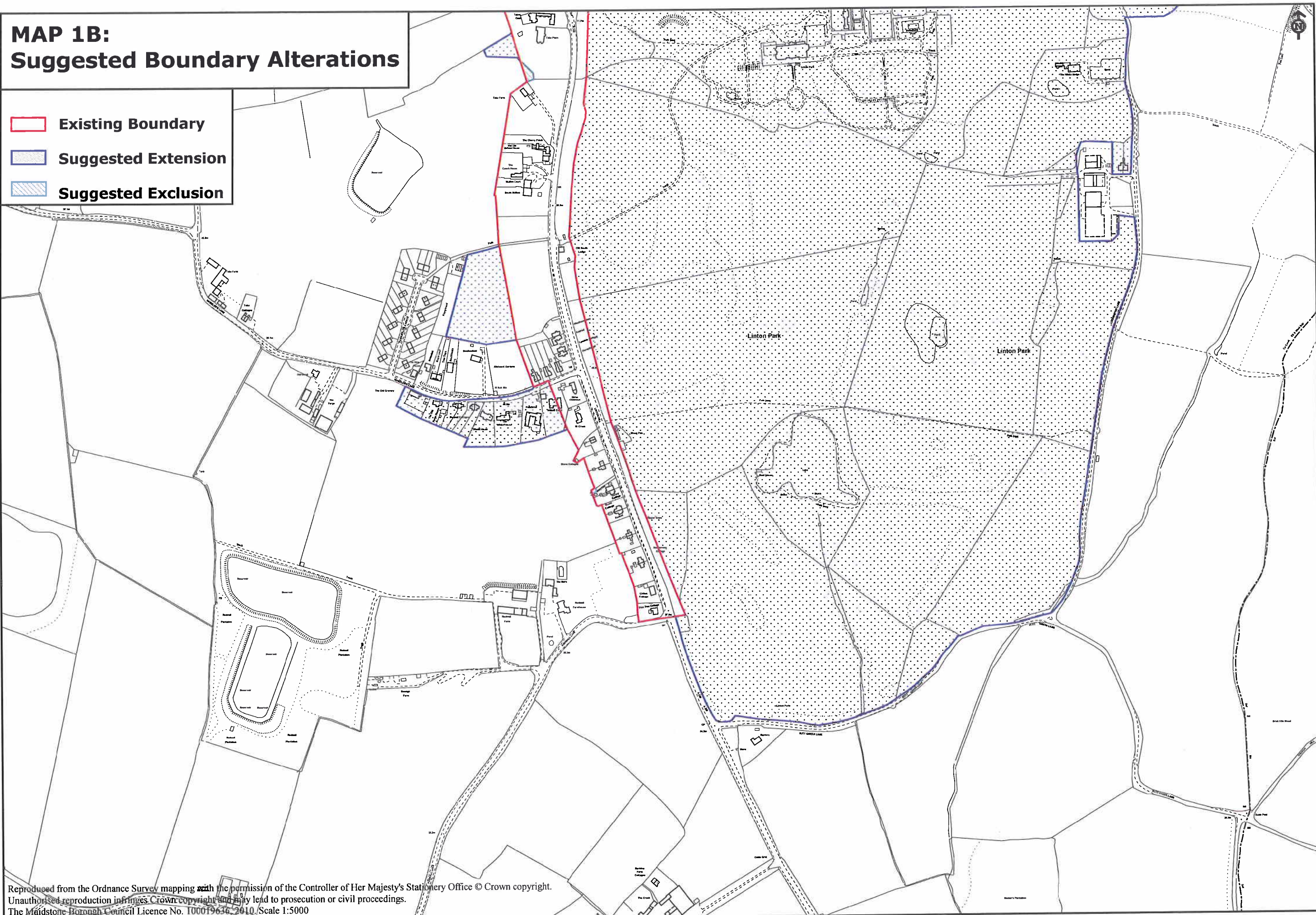
MAP 1A: Suggested Boundary Alterations

- Existing Boundary
- Suggested Extension
- Suggested Exclusion

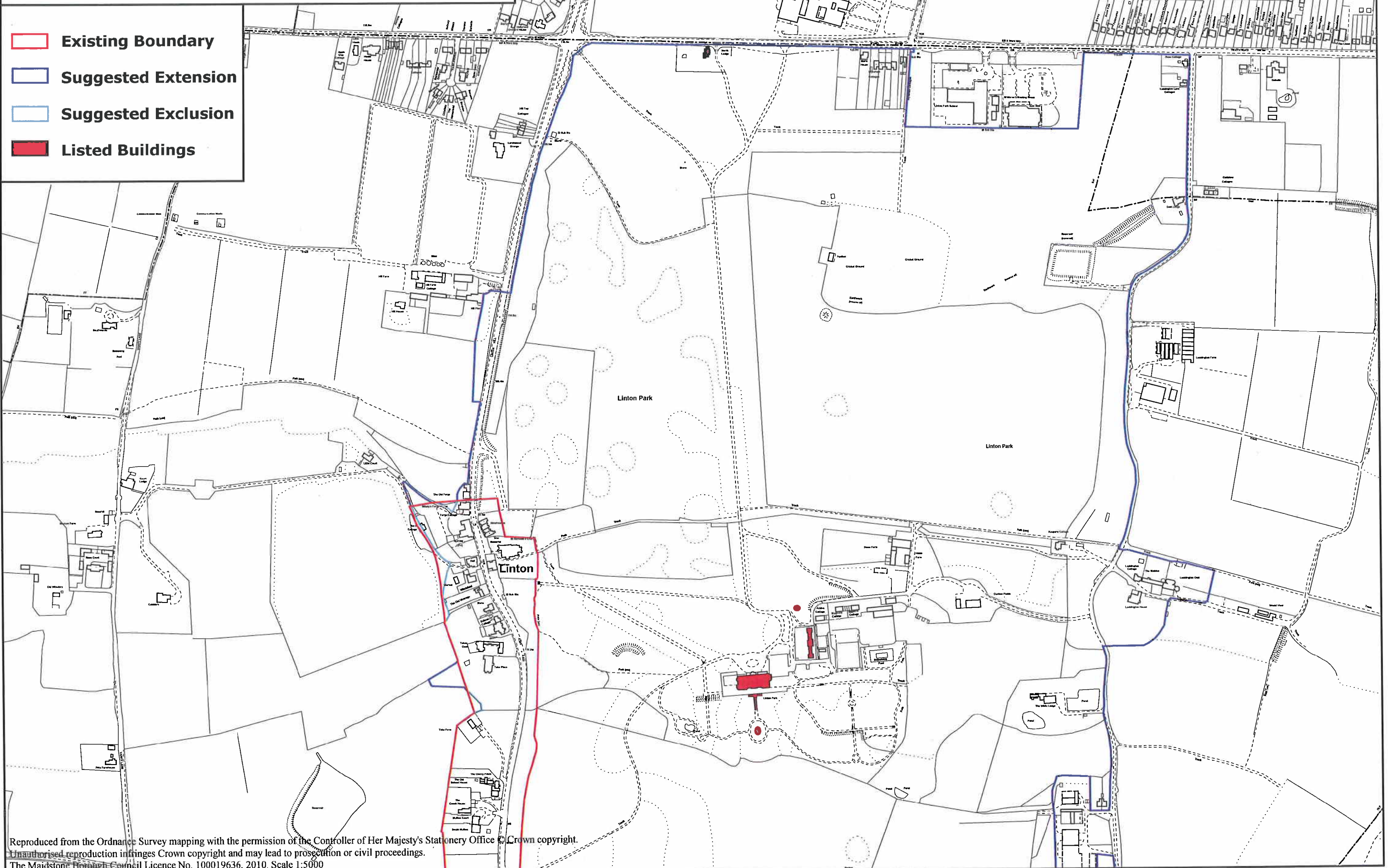


MAP 1B: Suggested Boundary Alterations

- Existing Boundary
- Suggested Extension
- Suggested Exclusion

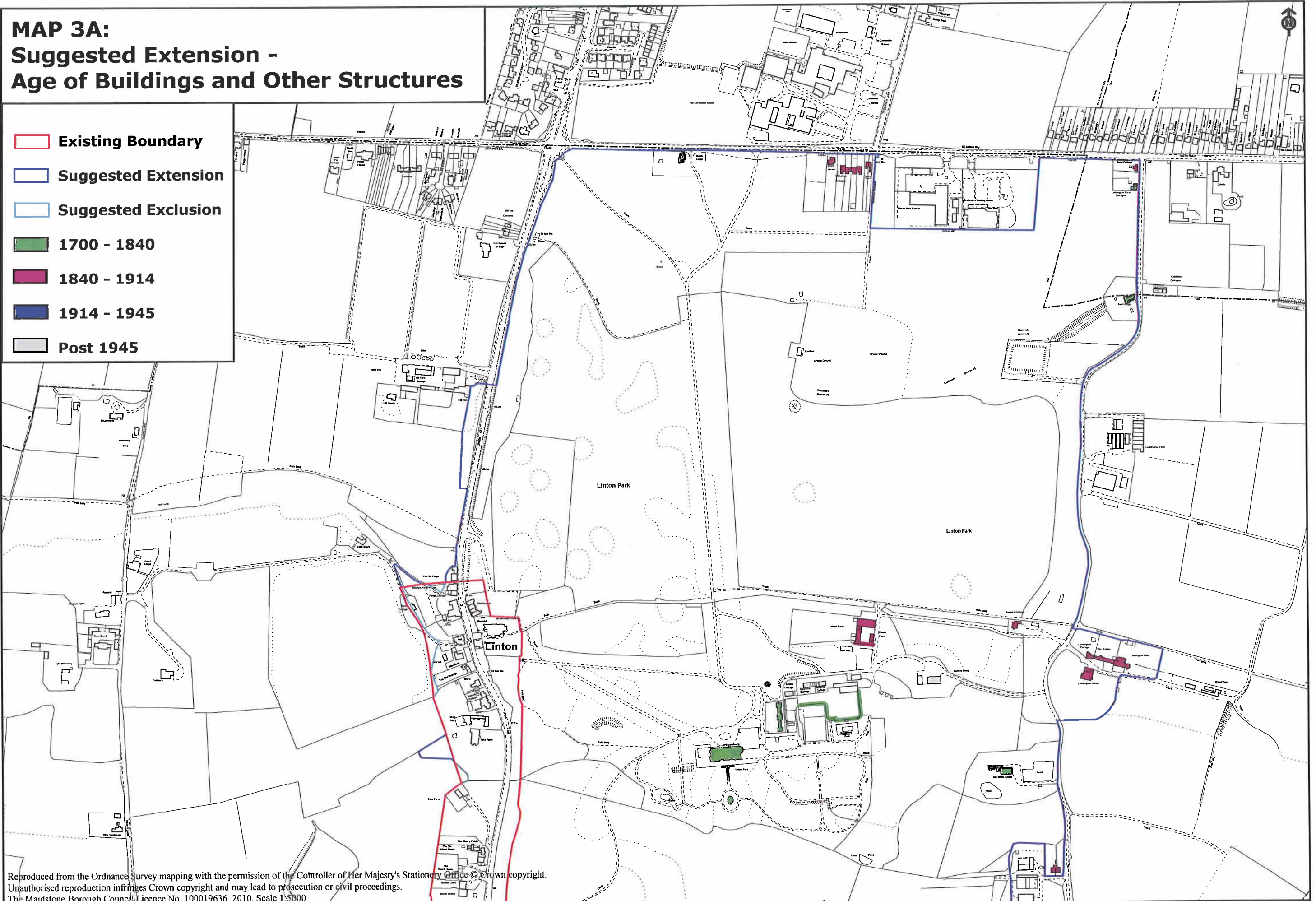
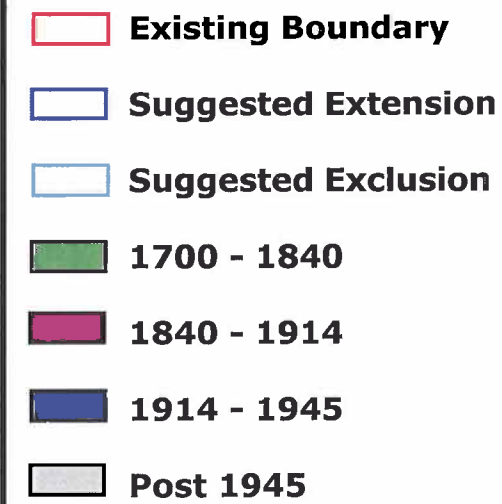


MAP 2: Suggested Extension - Listed Buildings



Reproduced from the Ordnance Survey mapping with the permission of the Controller of Her Majesty's Stationery Office © Crown copyright.
Unauthorised reproduction infringes Crown copyright and may lead to prosecution or civil proceedings.
The Maidstone Borough Council Licence No. 100019636, 2010. Scale 1:5000

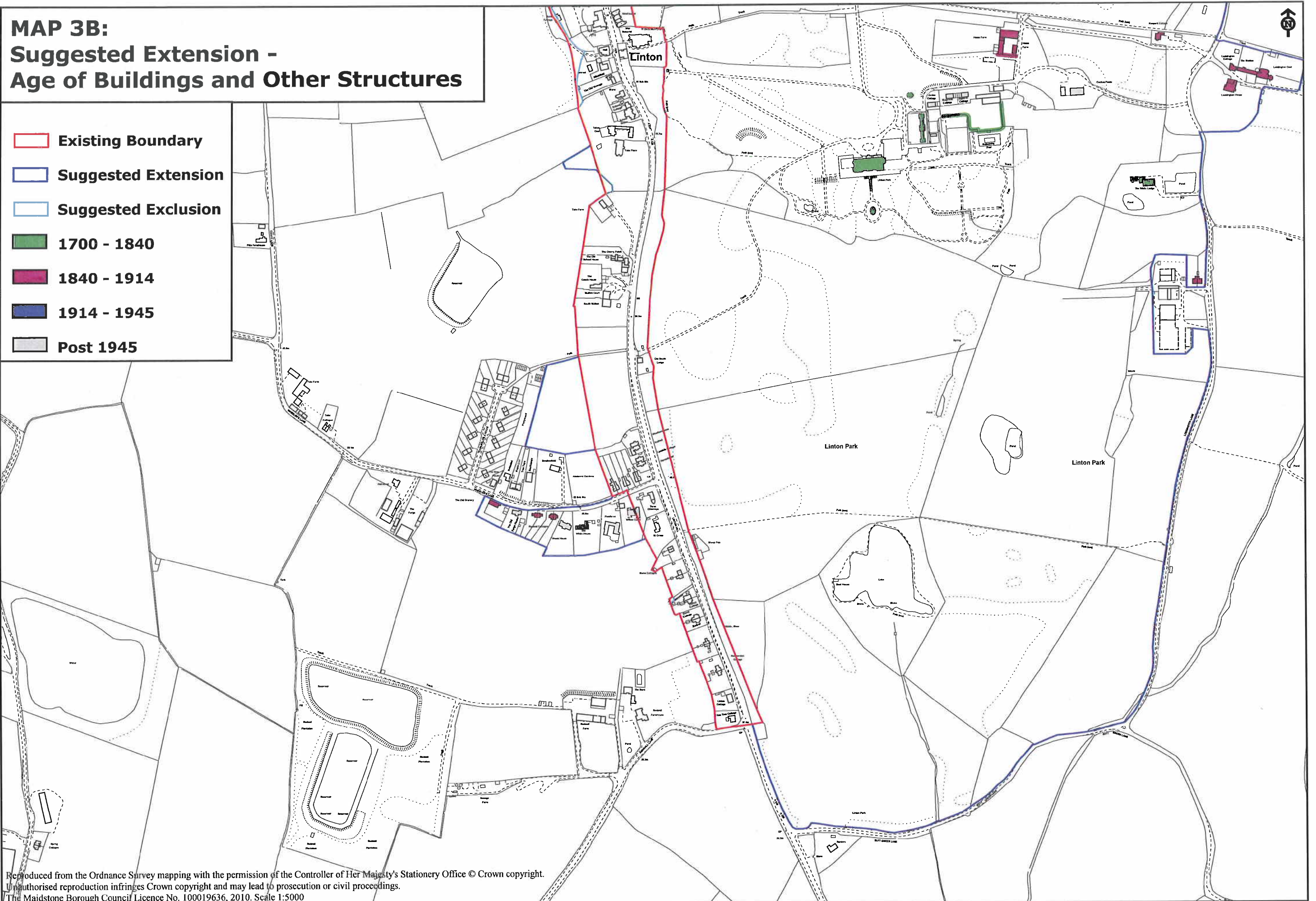
MAP 3A: Suggested Extension - Age of Buildings and Other Structures



Reproduced from the Ordnance Survey mapping with the permission of the Controller of Her Majesty's Stationery Office. © Crown copyright. Unauthorised reproduction infringes Crown copyright and may lead to prosecution or civil proceedings. The Maidstone Borough Council Licence No. 100019636, 2010. Scale 1:5000

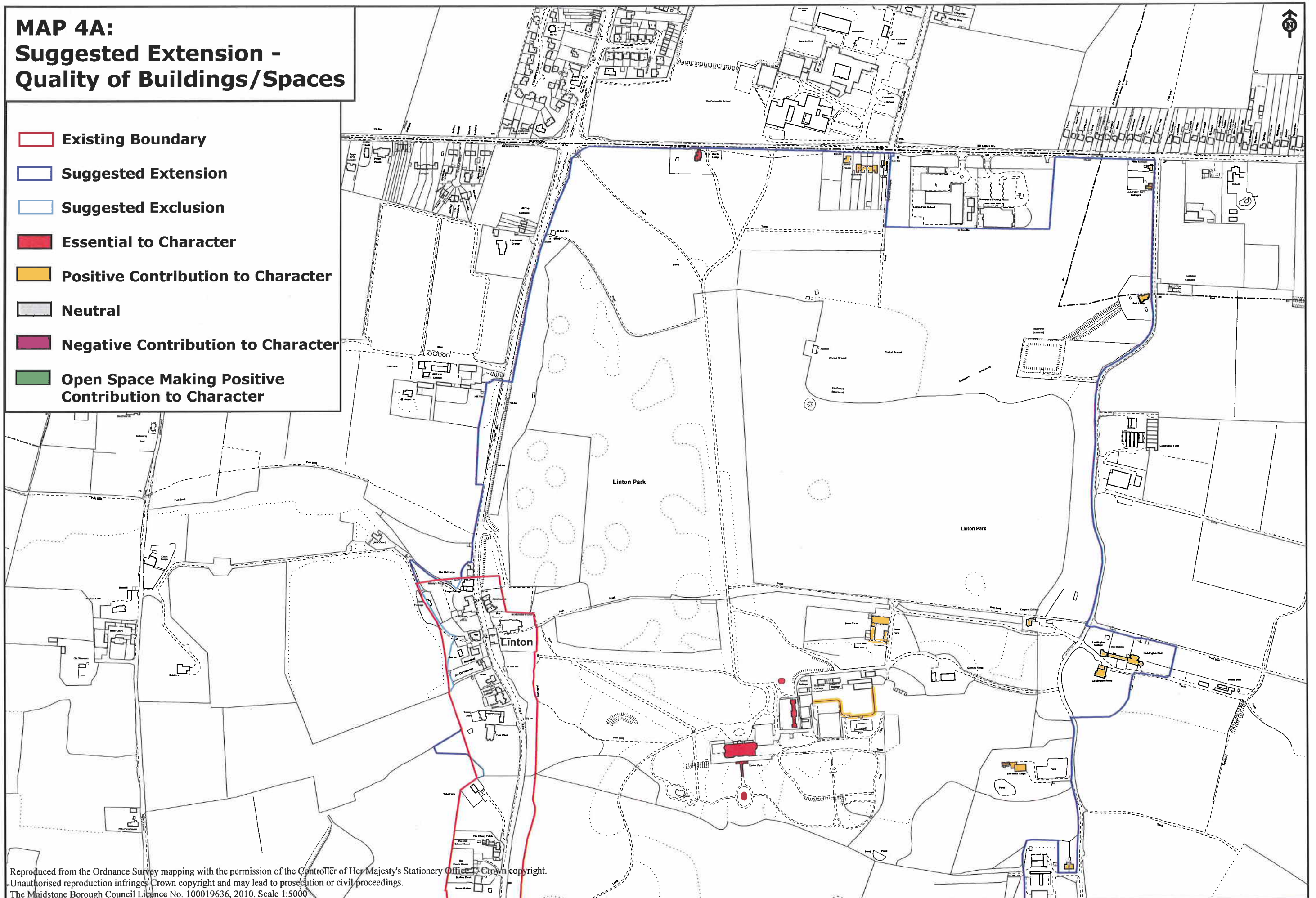
MAP 3B: **Suggested Extension -** **Age of Buildings and Other Structures**

- Existing Boundary
- Suggested Extension
- Suggested Exclusion
- 1700 - 1840
- 1840 - 1914
- 1914 - 1945
- Post 1945



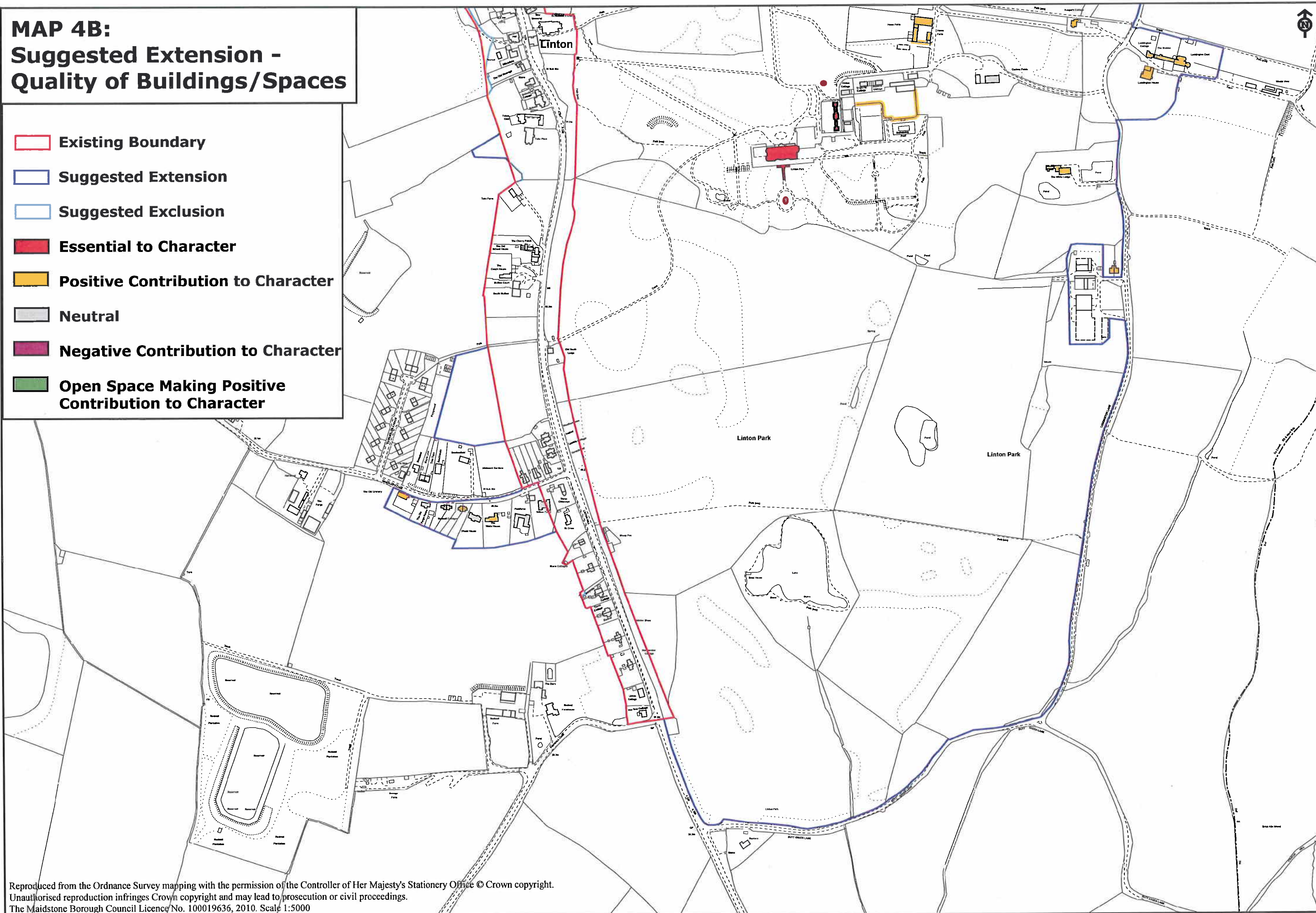
MAP 4A: Suggested Extension - Quality of Buildings/Spaces

- Existing Boundary
- Suggested Extension
- Suggested Exclusion
- Essential to Character
- Positive Contribution to Character
- Neutral
- Negative Contribution to Character
- Open Space Making Positive Contribution to Character



MAP 4B: Suggested Extension - Quality of Buildings/Spaces

- Existing Boundary**
- Suggested Extension**
- Suggested Exclusion**
- Essential to Character**
- Positive Contribution to Character**
- Neutral**
- Negative Contribution to Character**
- Open Space Making Positive Contribution to Character**



Map 5 - Parks and gardens of special historic interest



Linton Park

